



CONSULTATION PROCESS

Kadaltilla

(Adelaide Park Lands Authority)

30 March 2023

AGENDA

Declared Area

Program Overview

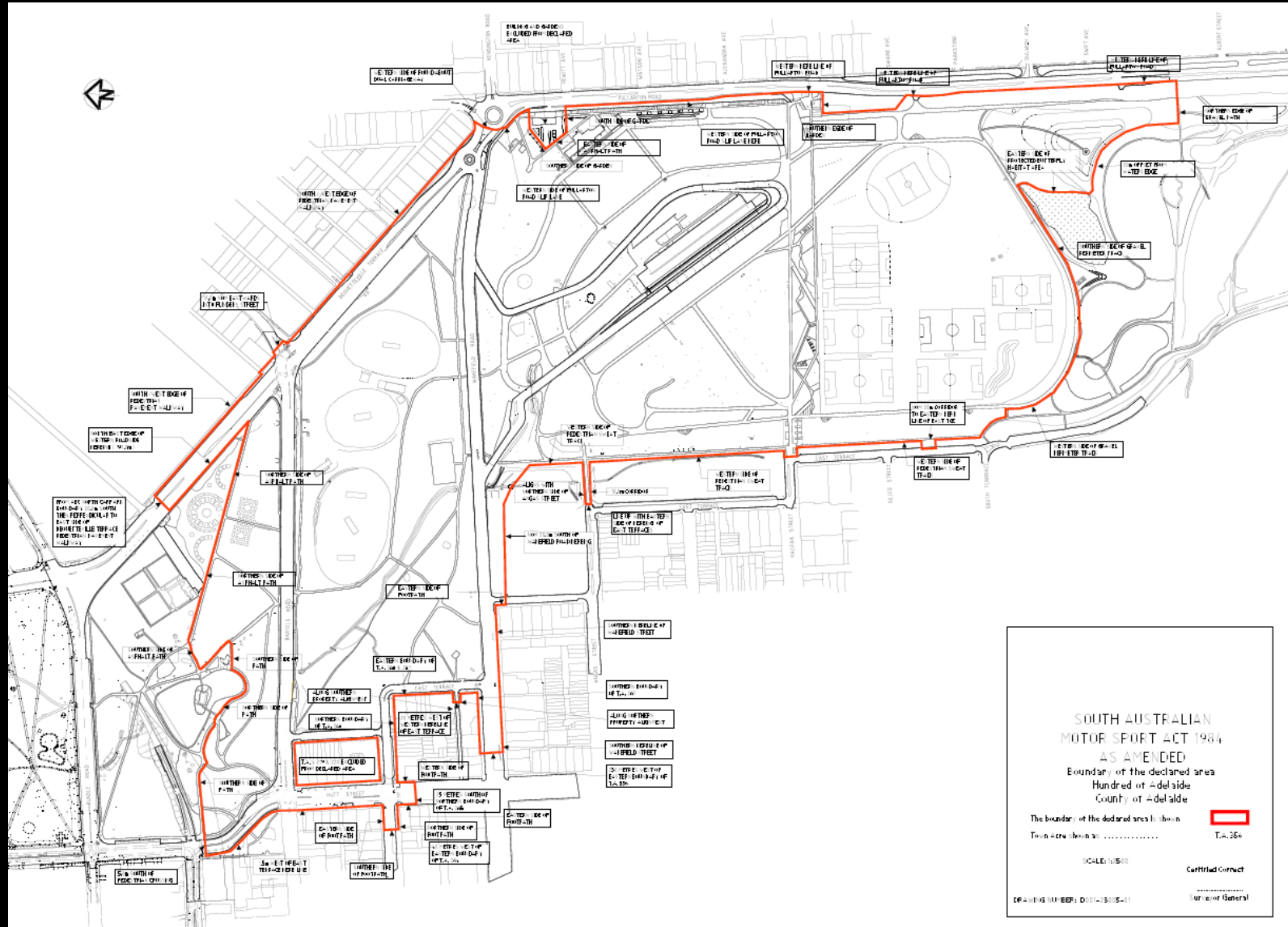
Prescribed Works Period & Key Dates

Proposed Works

Road Schedule

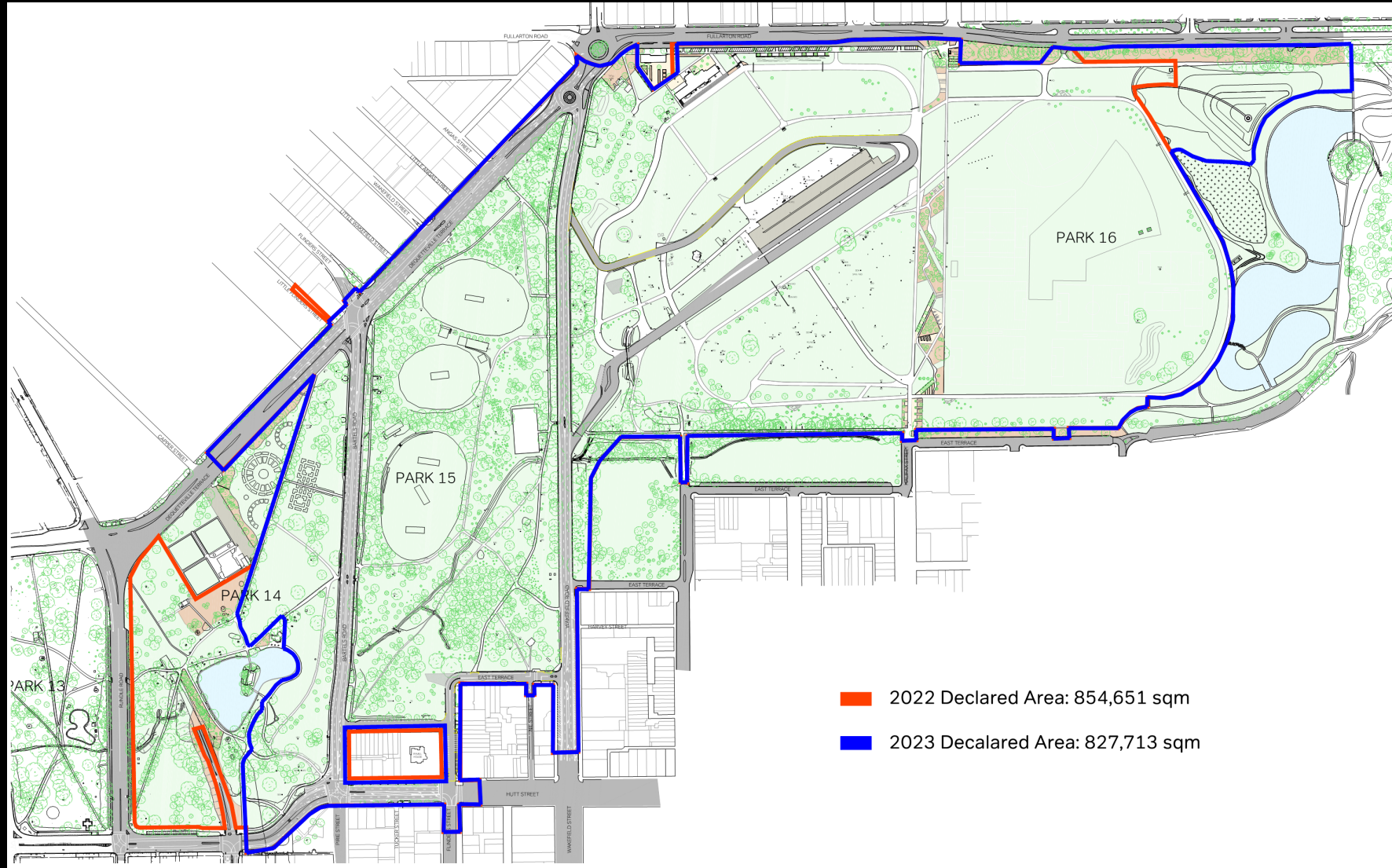
Further Improvements

2023 DECLARED AREA



The Declared Area has been developed to facilitate the delivery of VA500 objectives, while limiting disruption where possible.

DECLARED AREA CHANGE



PROGRAM OVERVIEW

2023 VALO Adelaide 500 Event Dates: 23-26 November 2023

**28 Aug
2023**

**Commencement
of Prescribed
Works Period**

**17 Nov
2023**

**All Precinct
Roads Closed**

**22 - 26
Nov
2023**

**Event Declared
Period**

**30 Nov
2023**

**All Precinct
Roads Open**

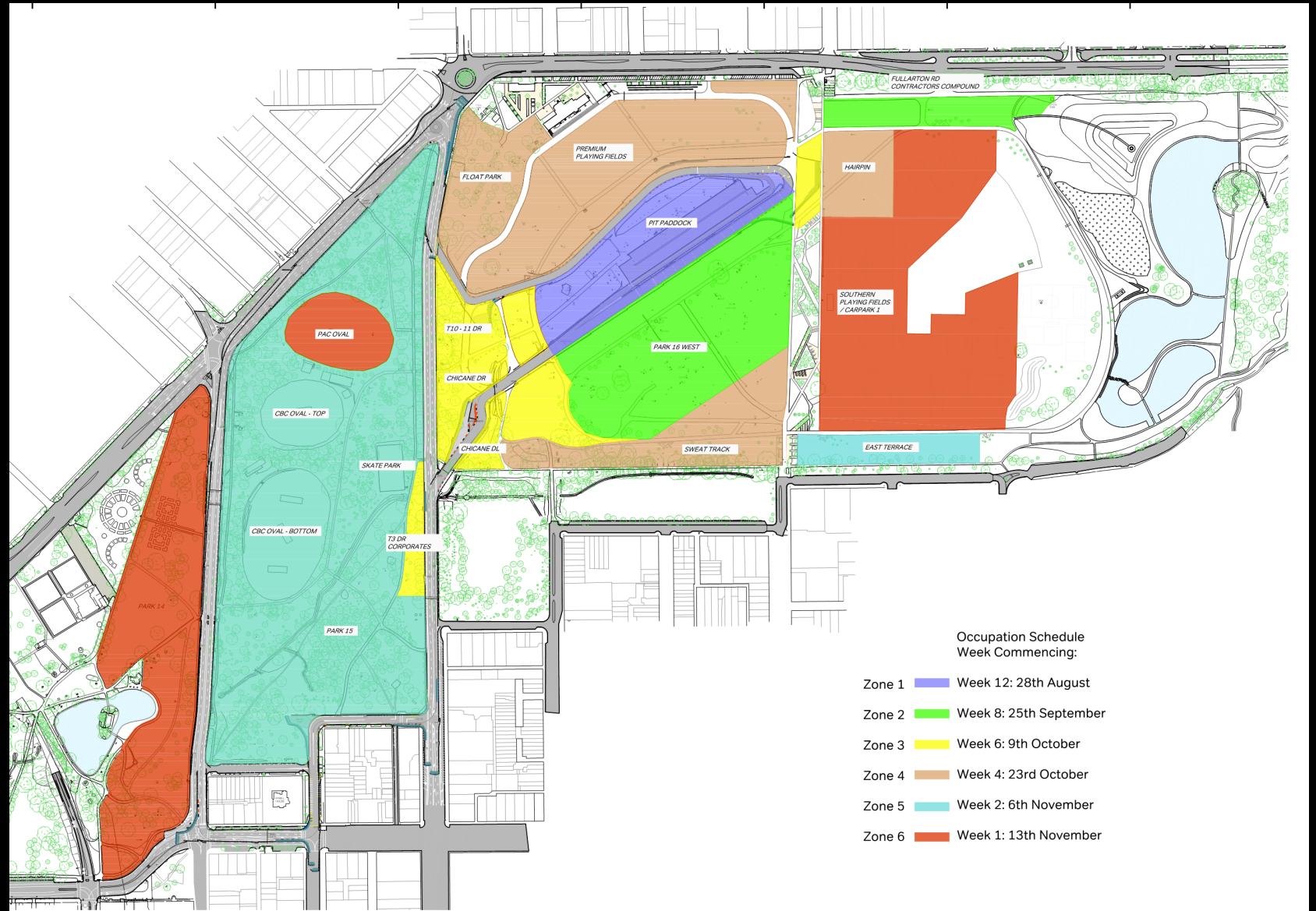
Graduated openings.
Bartels & Hutt – 28 Nov
Dequetteville – 28 Nov
Wakefield – 30 Nov

**28 Jan
2024**

**End of
Prescribed
Works Period**

WORKS PROGRAM PHASING

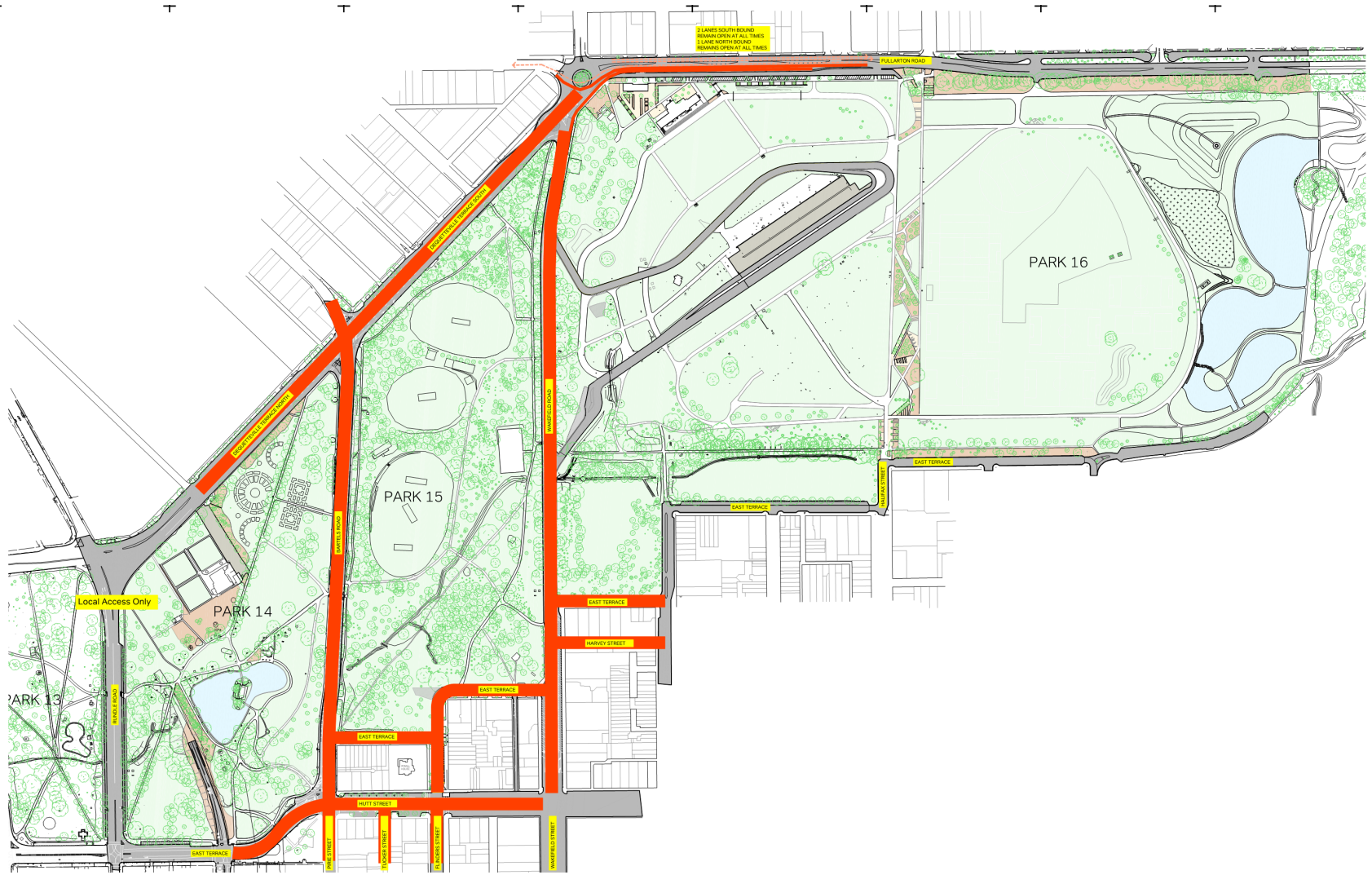
- The Adelaide 500 infrastructure construction will be completed in a phased approach to minimise occupation of parklands where possible
- Handover of parklands will be facilitated with CoA as required to enable the commencement of infrastructure works
- Handback of parklands will be scheduled as soon as dismantle works are complete and areas are cleared to return to open parklands space





KEY DATES

2023 VA500 Key Milestones	From	To	Duration
Prescribed Works Period	Monday, 28 August 2023	Sunday, 28 January 2024	154
Road Occupation - Hutt St & Bartels Rd	6am Friday, 17 November 2023	6am Tuesday, 28 November 2023	12
Road Occupation - Dequetteville Tce	6am Friday, 17 November 2023	3pm Tuesday, 28 November 2023	12
Road Occupation - Wakefield Rd	6am Friday, 17 November 2023	6am Thursday, 30 November 2023	14
	Wednesday, 15 November 2023	Friday, 1 December 2023	16
Central North E/W Bike Path Central South E/W Bike Path	Monday, 23 October 2023	Friday, 22 December 2023	60
Park 16 Precinct Lock Down (Park 14 & 15 to commence Tuesday 21 Nov)	Sunday, 19 November 2023	Tuesday, 28 November 2023	9
Declared Period	Wednesday, 22 November 2023	Sunday, 26 November 2023	5

2023 VA500 ROAD CLOSURES

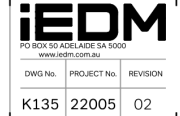


 6am Friday 17th November 2023
 Lanes to Fullarton Rd to Remain Open at all Times

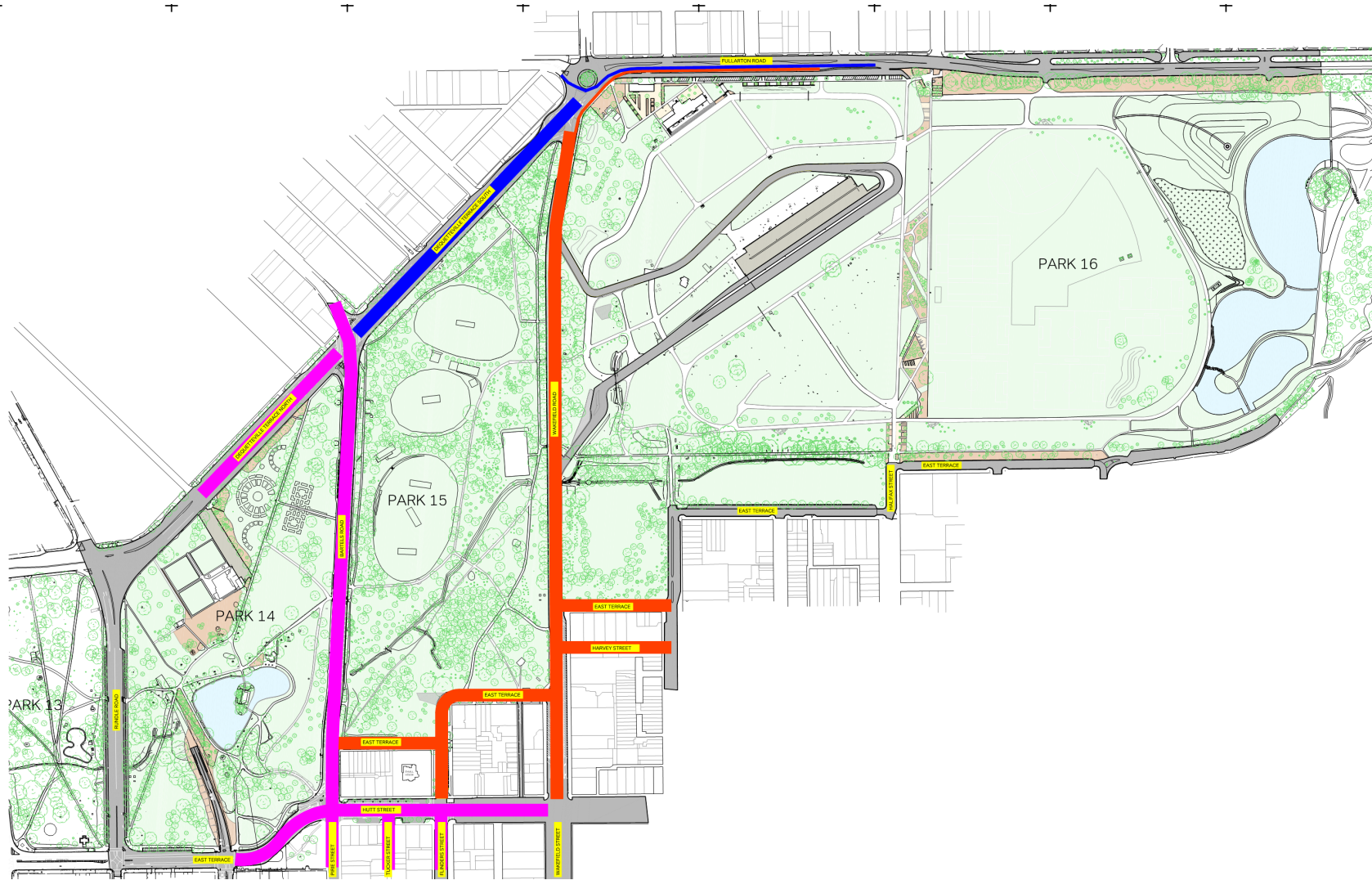


CLIENT Government of South Australia Department of Environment and Heritage and Culture		
PROJECT 2022 Adelaide 500 Adelaide Parklands Adelaide, South Australia, Australia		
TITLE Road Closure Schedule 2023		
1 : 2500		
AUTHOR P.Wait	DESIGNER P.Wait	REVIEWER J.Temme

DWG No.	PROJECT No.	REVISION
K135	22005	02



2023 VA500 ROAD OPENINGS



- 6am Tuesday 28th November 2023
- 3pm Tuesday 28th November 2023
- 6am Thursday 30th November 2023



CLIENT Government of South Australia Department of the Premier and Cabinet		
PROJECT 2022 Adelaide 500 Adelaide Parklands Adelaide, South Australia, Australia		
TITLE Road Opening Schedule 2023		
AUTHOR P.Wait	DESIGNER P.Wait	REVIEWER J.Temme

PROJECT 2022 Adelaide 500 Adelaide Parklands Adelaide, South Australia, Australia
TITLE Road Opening Schedule 2023

IEDM PO BOX 50 ADELAIDE SA 5000 www.iedm.com.au		
DWG No.	PROJECT No.	REVISION
K136	22005	01

HARVEST ROCK INTERFACE

- VA500 has been consulting with CoA, SATC and Harvest Rock Festival to coordinate interface of events.
- A500 will accommodate Harvest Rock through amending contracted infrastructure delivery programs, noting infrastructure will need to be installed in the week post Harvest Rock adding lane restrictions and road closures to Bartels Rd post the Harvest Rock proposed road closure.



Key A500 Build Progress

Wakefield Rd Corporate: 9 October
 OP2 Install: 16 - 17 October
 OP3 Install: 26 - 27 October
 Barriers Dequetteville: 23 - 29 October
 Barriers Bartels, East Tce, Wakefield: 30 October - 6 November
 OP 4 Install: 30 October - 31 October
 Concert Stage Early Works

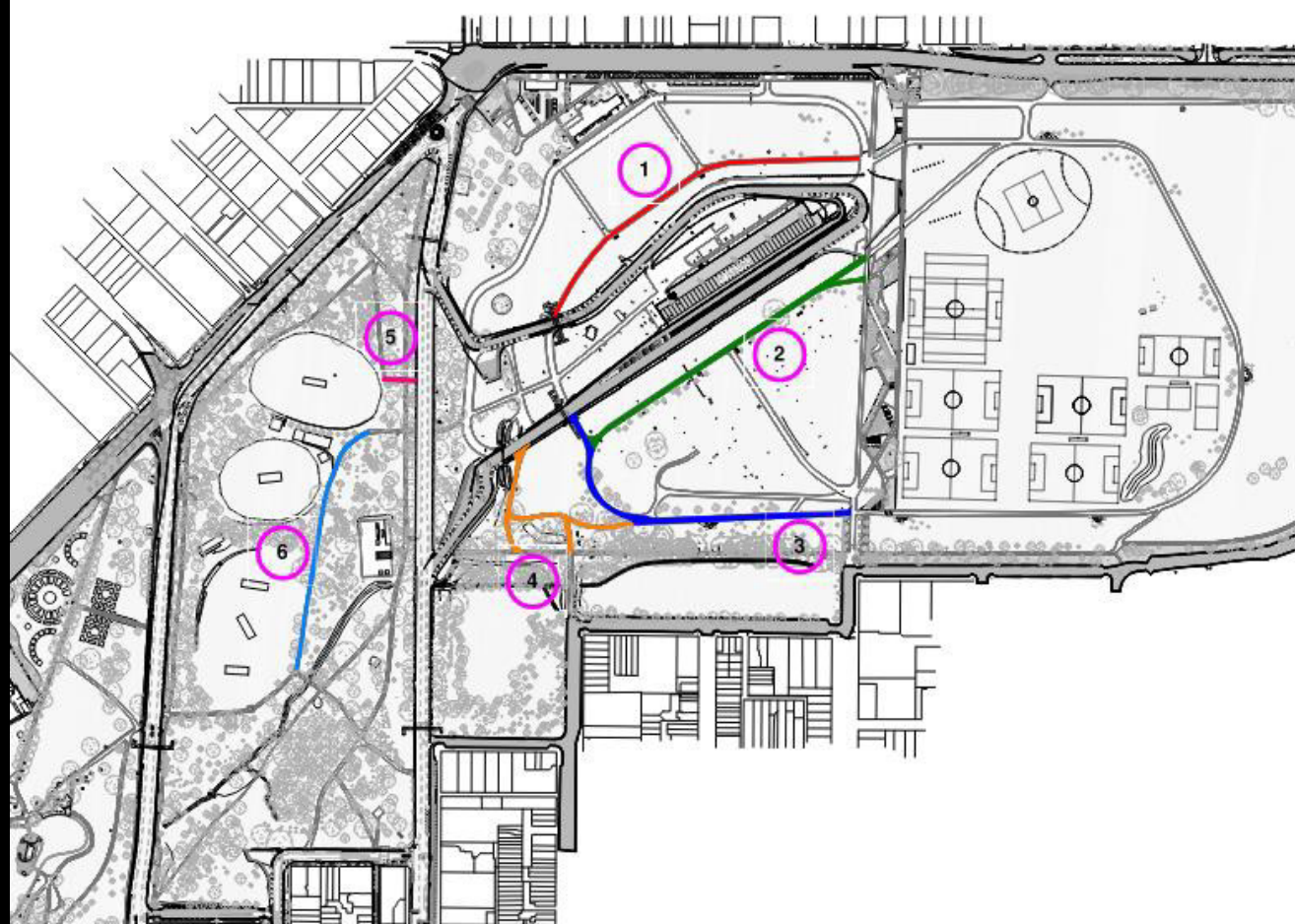
A500 BUILD STATUS 6 NOVEMBER



CLIENT Government of South Australia Department of the Premier and Cabinet	PROJECT 2022 Adelaide 500 Adelaide Parklands Adelaide, South Australia, Australia	 PO BOX 30 ADELAIDE SA 5000 www.iedm.com.au
TITLE Harvest Rock Interface 6 Nov	DWG No. PROJECT No. REVISION	
AUTHOR DAVID	DESIGNER DAVID	REVIEWER LEANN
1:2500		K133 22005 02

CYCLE/PEDESTRIAN PATH UPGRADES

- Throughout Parks 15 & 16 there are a combination of paved asphalt and rubble pathways that:
 - Kick-up a lot of dust - requires considerable maintenance and application of mining-grade dust suppressant;
 - Alternatively turn to mud following rain;
 - A poor alternative route for cyclists when the two East/West pathways are closed;
 - Form key travel routes for patrons; and
 - Create key inter-connecting cycle, pedestrian and disabled access routes between parks.
- Prior to the 2022 Adelaide 500 Paths 3, 4 & 6 were upgraded to mitigate event risk and improve patron experience for the Adelaide 500 and other park land users
- It is proposed that prior to the 2023 Adelaide 500 further path upgrade works



PARK 16 FURTHER CONSIDERATIONS

The Adelaide 500 are seeking further engagement on the following Park 16 items:

- Office of the Technical Regulator (OTR) have advised updates and amendments to AS/NZS.3000, AS/NZS.3002 & AS/NZS.61439 that have come into effect and deem inground electrical services in Park 16 are non-compliant
- Completion of 'Float Park' mound precinct
- Removal of legacy toilet block
-



